

Danti Cheat Sheet



For additional help or questions, please contact: gov-support@danti.ai

Search Capabilities:

Searching by Location:

- Use City, State, and Country Pairs: [\[City, Country\]](#), [\[State, Country\]](#), [\[City, State\]](#)
- Lat/Long (numbers and decimals only): [\[Latitude #, Longitude #\]](#) add “-“ for neg
- MGRS (combined, no spaces or periods): [\[MGRS coordinate\]](#)

Search by Events or Topics:

- Keywords for Topics: [\[Single Keyword\]](#), [\[Multiple Keywords\]](#)
- Events: [\[Specific Event Name\]](#)

Search by Time Period:

- Date: [\[MM/DD/YYYY\]](#) (Month, Day, Year)
- Date Range: [\[Date 1 to Date 2\]](#)
- Relative Time Values: [\[Past # Days/Months\]](#)

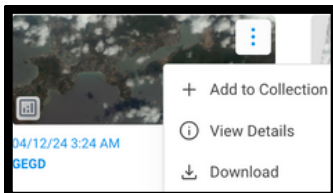
Analytics Searches:

- Insights: [\[Show me ships in LOCATION\]](#)
- Object Detection: [\[SPECIFIC OBJECT detected in LOCATION\]](#) find images with

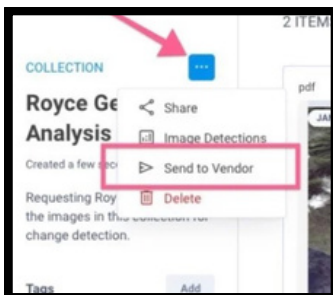
Combine for better results:

- [\[Event or Topic\] in/near \[Location\]](#)
- [\[Location\] from \[Date 1\] to \[Date 2\]](#)
- [Show me ships in \[Location\] \[Past # Days\]](#)

Collections and Sharing:




You can **save Images and News Articles** to Collections for future review or sharing.



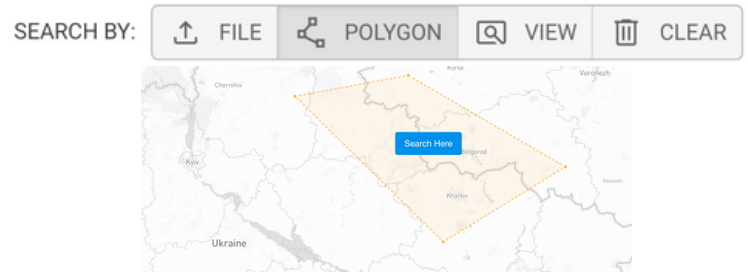
You can **share Collections** with non-Danti users for them to access saved items.

Map Basics:

Use the **Extents** and **Grid** to better understand the satellite image coverage for your search.

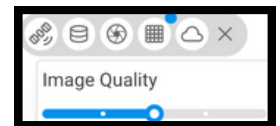


Draw a **Polygon** around a specific area on the map to search for results in just that area.

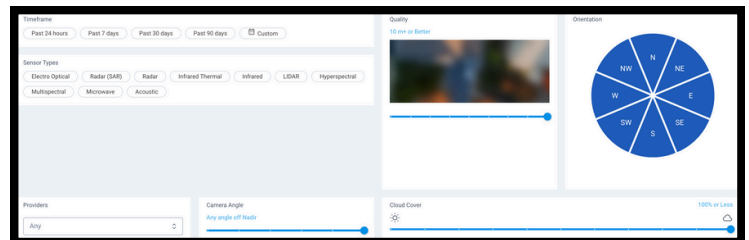


Advanced Filters:

Use **Quick Filters** on Image Results to narrow down the results provided.



Use **Advanced Filters** to re-run your initial search with the new filters applied.



Filters Include: timeframe, sensors, source, angle, orientation, quality, and cloud cover.